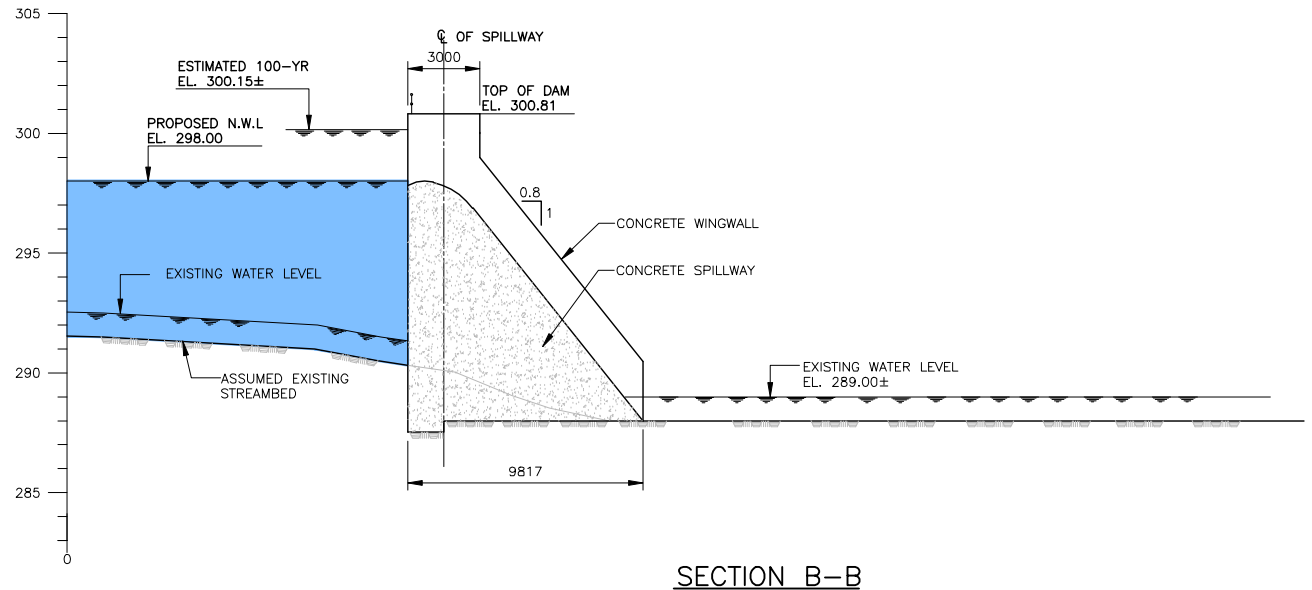

SECTION B–B

SCALE: 1:300

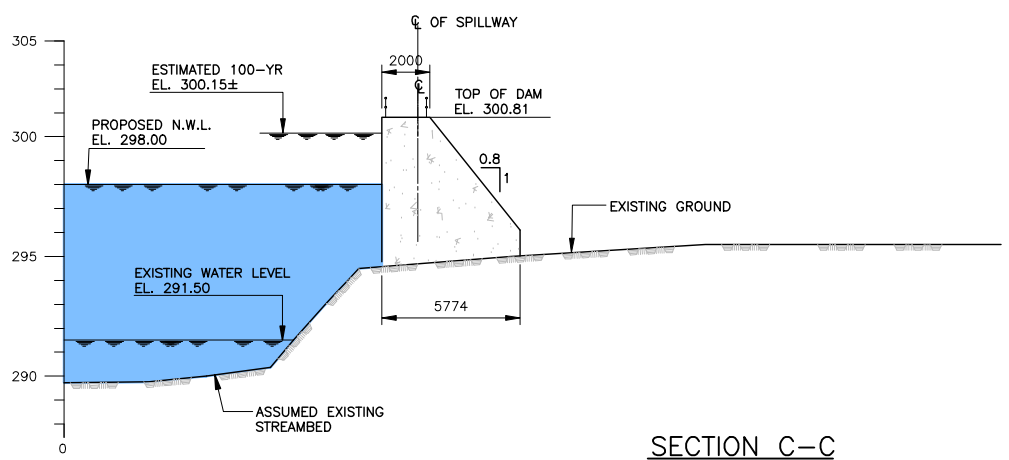

SECTION C–C

SCALE: 1:300

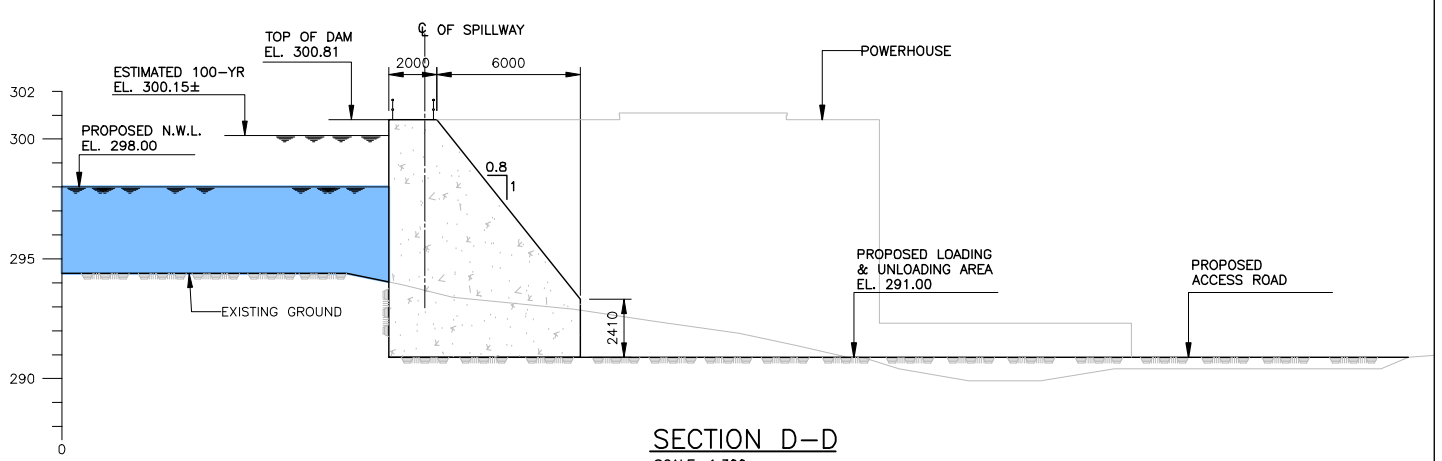

SECTION D–D

SCALE: 1:300

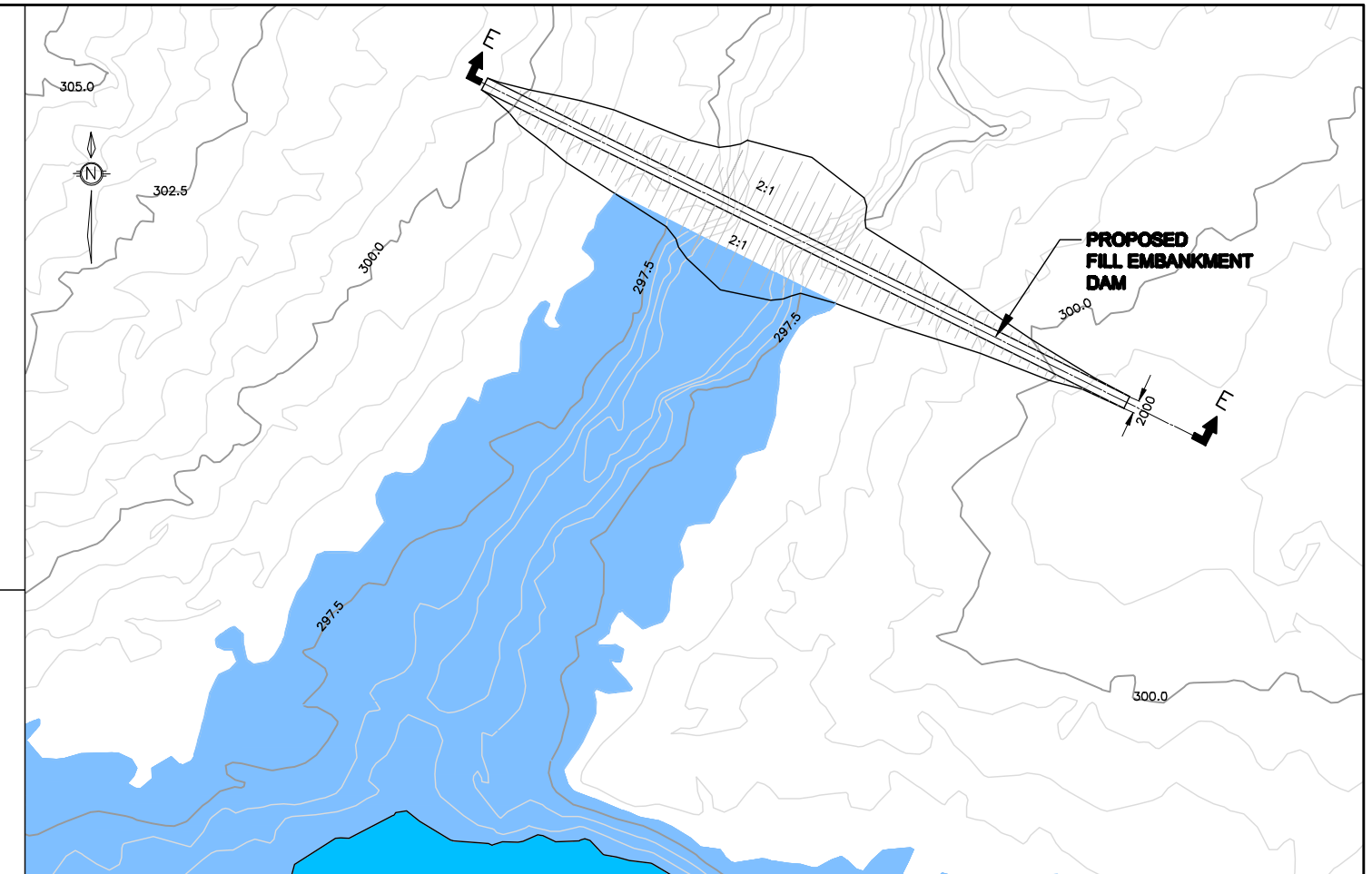

PLAN OF EMBANKMENT DAM

SCALE: 1:1000

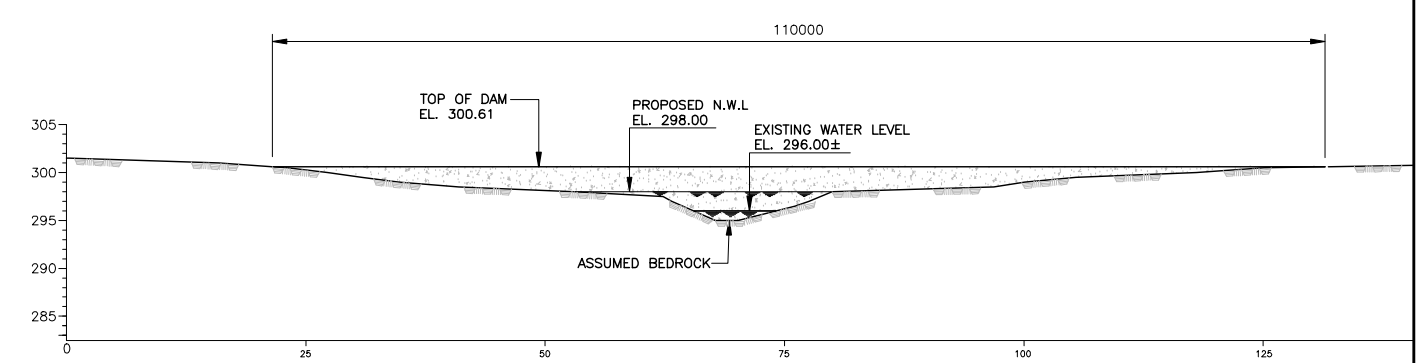

SECTION E–E

SCALE: 1:750

NOTE:

1. TOPOGRAPHIC BASE MAPPING PREPARED BY AIRBORNE LIDAR BY TERRAPOINT, SPRING 2009. CONTOUR INTERVAL IS 0.5 METRES. PROJECT COORDINATE SYSTEM IS NAD1983, UTM ZONE 17N.
2. CONTOURS SITUATED IN RIVER CORRESPOND TO WATER SURFACE ELEVATIONS.

Xeneca Power Development Inc.

PLATE 3

XENECA POWER DEVELOPMENT INC.

CHUTES HYDROPOWER DEVELOPMENT

HATCH

CONCEPTUAL CONTROL DAM PLAN AND SECTIONS

Plot Scale
Oct 27 , 2009 , 9:13am Login name: yuzo50093
Drawing Name: P:\XENECA\330922\CAD\C\TERRAPOINT CHUTES\PLATE 1.dwg