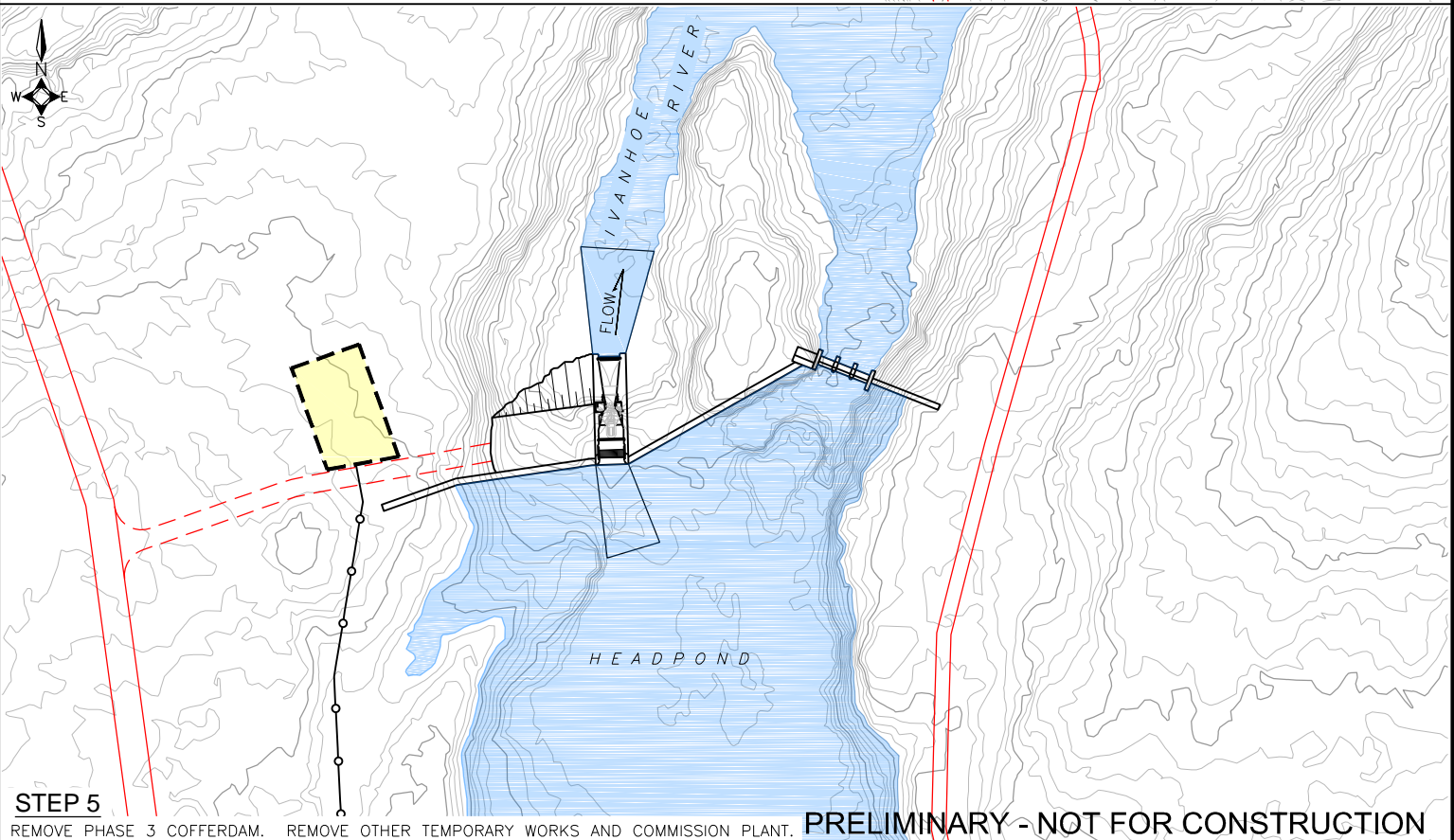
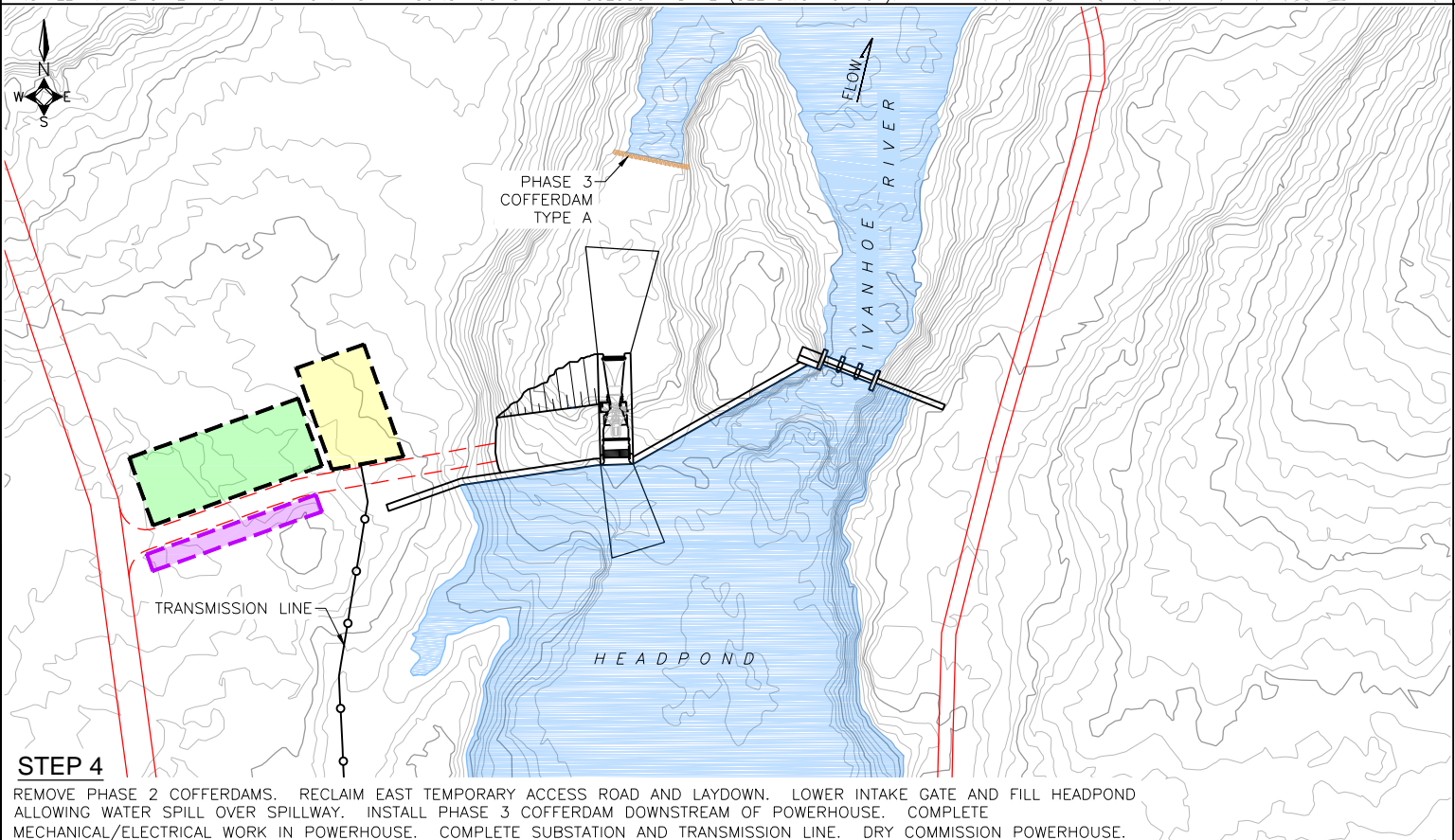
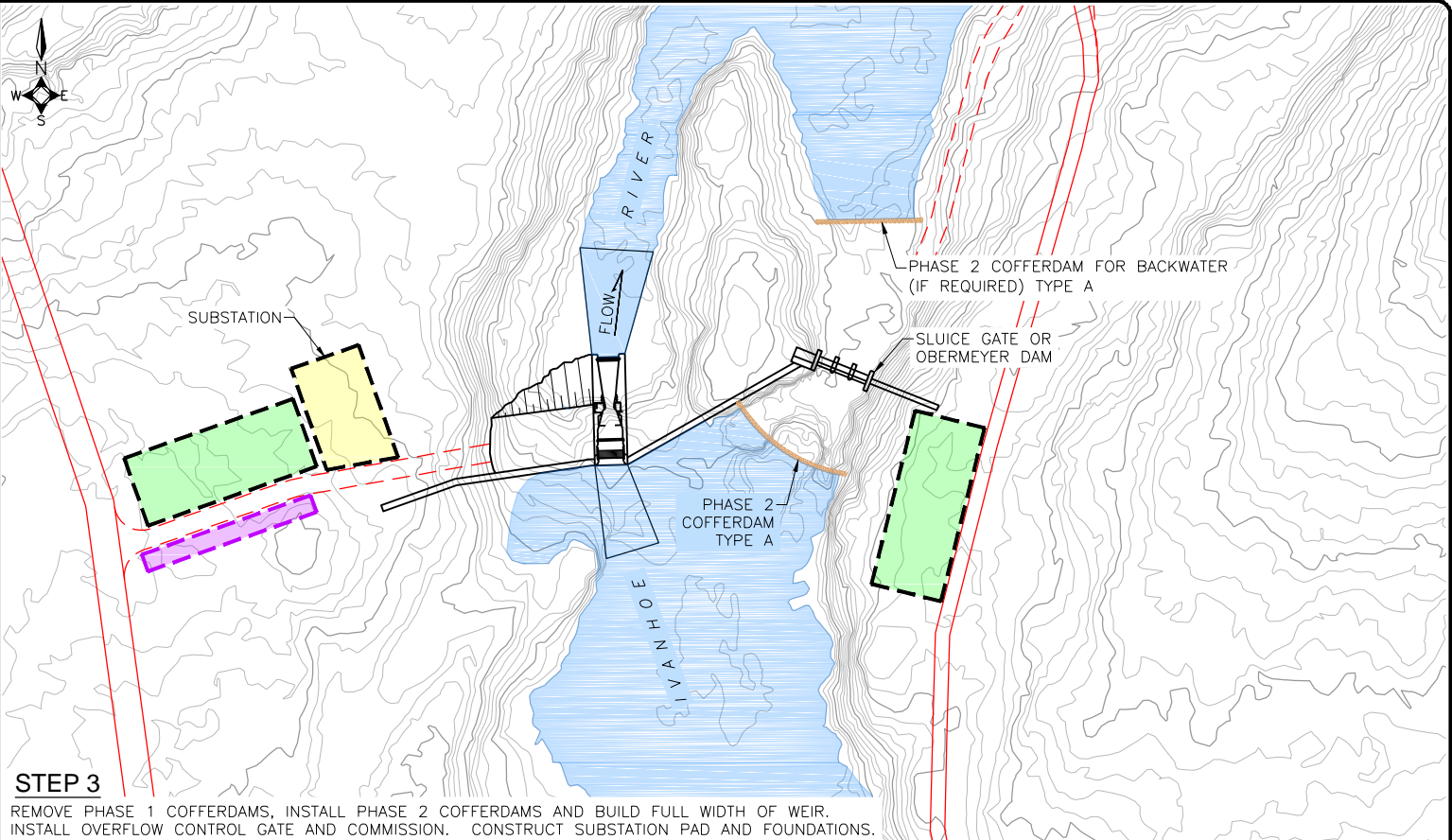
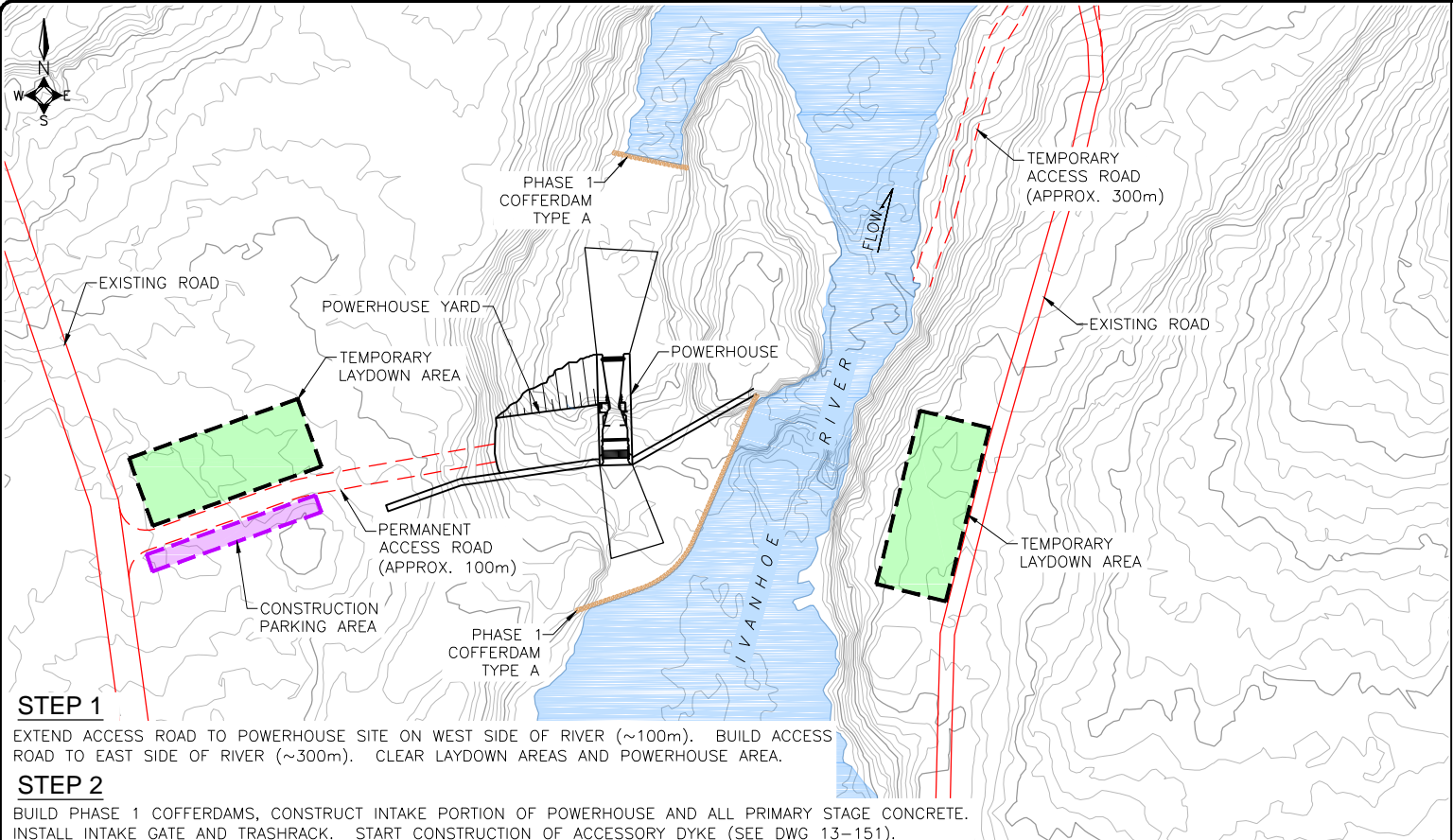
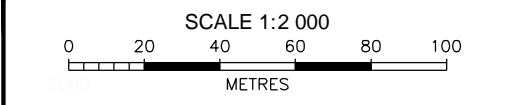


THIS DRAWING SHALL NOT BE REPRODUCED IN ANY MANNER, OR FOR ANY PURPOSE, EXCEPT BY WRITTEN PERMISSION OF CANADIAN PROJECTS LIMITED AND IS PROTECTED BY COPYRIGHT LAW. © 2011 THIS DRAWING MUST BE STAMPED, SIGNED AND DATED TO BE APPROVED FOR CONSTRUCTION. VOID ALL DRAWINGS BEARING AN EARLIER DATE OR REVISION NUMBER.



- NOTES**
- ALL DIMENSIONS AND ELEVATIONS ARE IN METRES, UNLESS NOTED OTHERWISE.
 - 0.5m INTERVAL CONTOURS FROM LIDAR FLOWN JUNE, 2009.
 - ALL COORDINATES ARE UTM NAD83, ZONE 17N.



REV	Y	M	D	REVISION DESCRIPTION	DES	CHK	DRN	CHK
A	11	05	26	FOR REVIEW	ZPV	RJS	ADF	CPB



XENECA POWER DEVELOPMENT INC.

THE CHUTE HYDRO PROJECT
 GENERAL - PROJECT
 CONSTRUCTION SEQUENCE
 OPTION 2 - PLANS

PROJECT NUMBER	1052-001
CADD NUMBER	4.3.078
DRAWING NUMBER	13-153

PRELIMINARY - NOT FOR CONSTRUCTION